

Changing Boundaries



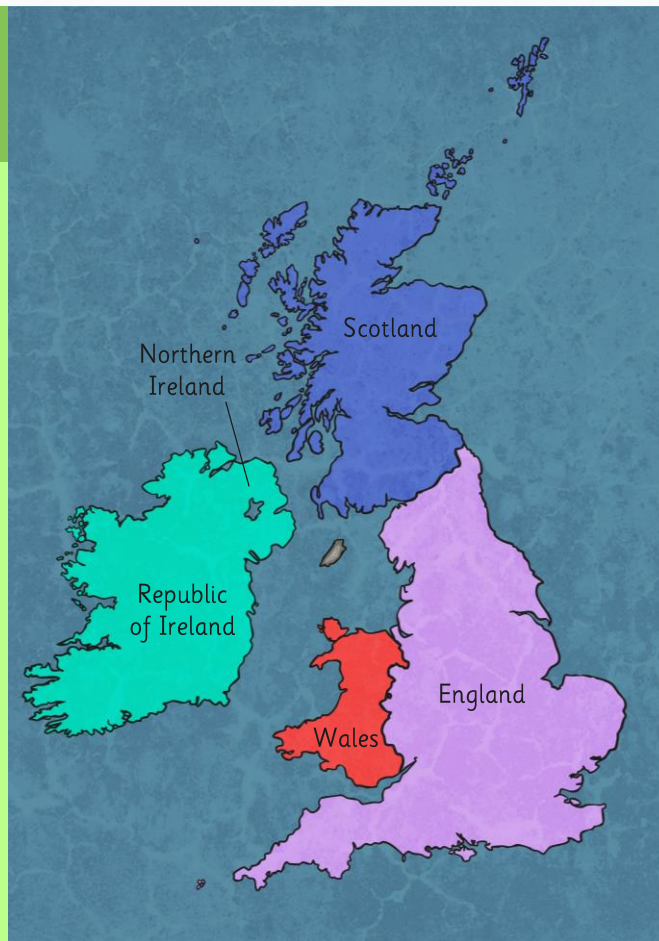
How Has the UK Changed?

Look at the historical maps from the website.

How are they similar to the map shown here?

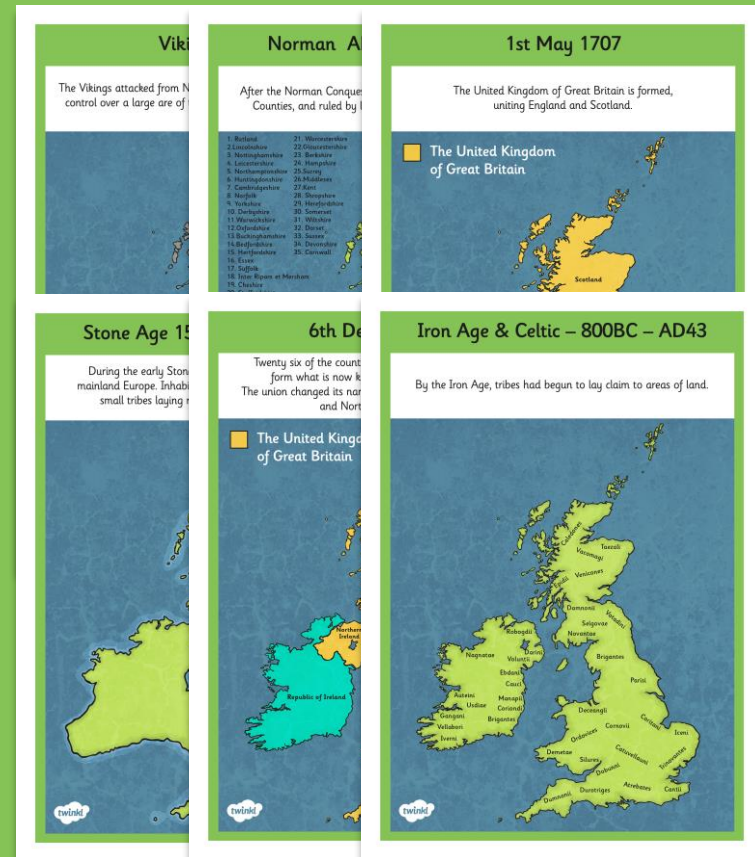
How are they different?

What has caused the changes?



Why Did the UK Change?

- Rising sea levels
- Tribes claiming areas of land
- Invasion
- Migration of other settlers
- War
- Royal union
- Political union



How Have Other Countries Changed?

Do you think other countries will have undergone similar changes in their borders and make-up?



How Has Europe Changed?

Use an atlas/or online maps to research the changes that have happened to the borders in Europe.


Use the internet or topic books to find out what events took place in Europe that led to the changes you've noticed.



Are Borders Still Changing?

The world's newest countries:

| | | |
|---|--|---------------|
| 1 | South Sudan | July 2011 |
| 2 | Kosovo | February 2008 |
| 3 | Montenegro, Serbia | June 2006 |
| 4 | East Timor (also known as Timor-Leste) | May 2002 |
| 5 | Palau | October 1994 |



Can you find these places in an atlas or on online maps?

Are Borders Still Changing?

Read this news report about Palestinian and Israeli conflict over Gaza.

<https://www.bbc.co.uk/newsround/20436092>



Photo courtesy of David Berkowitz (@flickr.com) - granted under creative commons licence - attribution